Green Hill Solar Farm
EN010170

Public Rights of Way Plan
Revision ~~A~~B (Tracked)

Prepared by: Lanpro

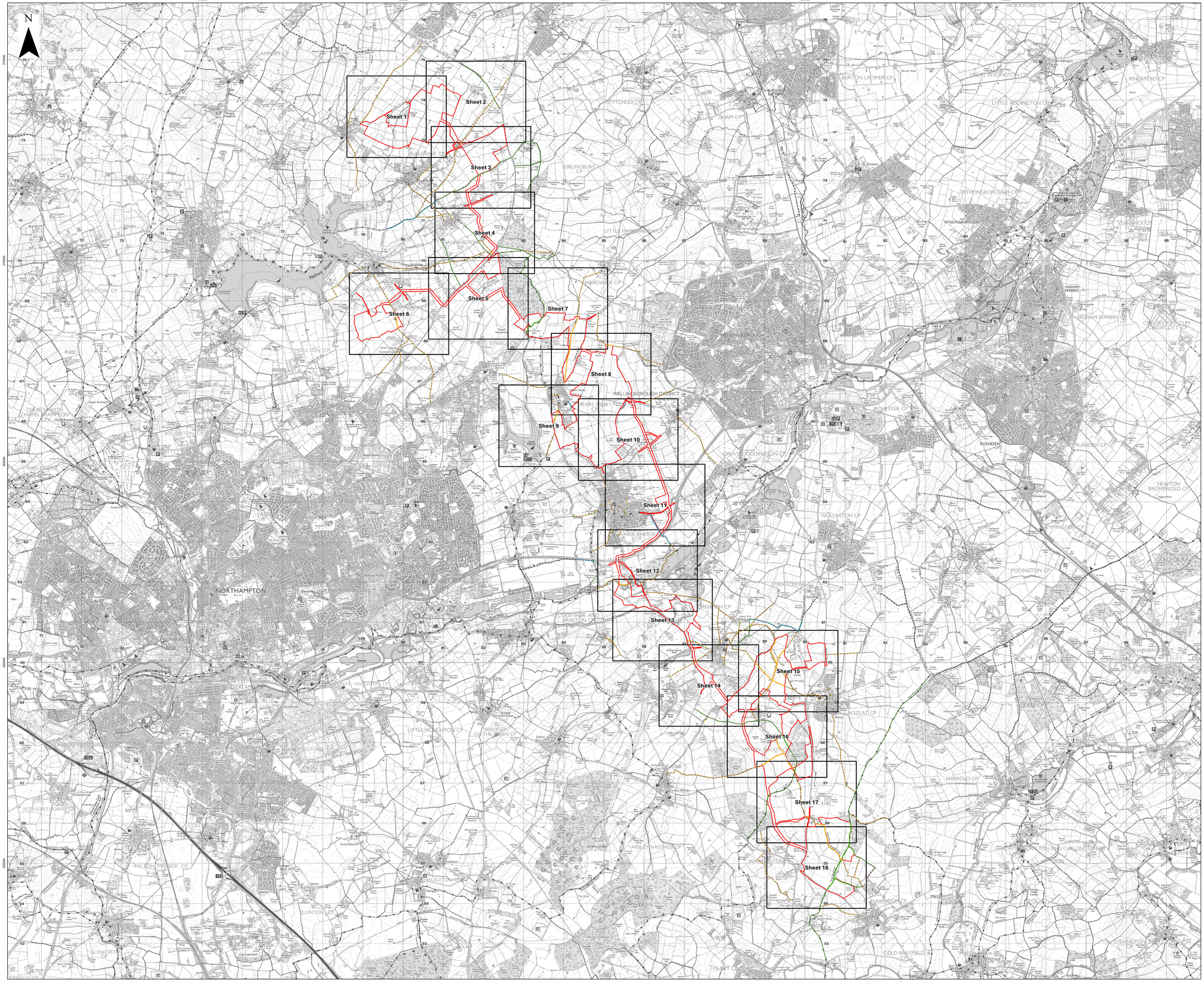
Date: ~~June~~ November 2025

Document Reference: ~~PEX~~CR1/GH2.6_B~~A~~

APFP Regulation 5(2)(k)

Schedule of Changes

Figure Reference	Page	Description of Changes	Reason for Revision
[cover]		Updated document reference to Revision B	As required for submission of Change Application.
All Sheets	3-21	Updated document references and annotations	As required for submission of Change Application.
Sheet 1	4	Order Limits extended	Presentation of Change 1 requested in Change Application **[EN010170/CR1/GH9.2]**
Sheet 3	6	Order Limits extended Addition of public right of way 3d/i-3d/ii on 3d - NN|CT|3	Presentation of Change 3 requested in Change Application **[EN010170/CR1/GH9.2]**
Sheet 8	11	Order Limits extended Addition of public right of way 8b/i-8b/ii on 3d - TN/010	Presentation of Change 6 requested in Change Application **[EN010170/CR1/GH9.2]**
Sheet 9	12	Order Limits extended Addition of public right of way 8b/i-8b/ii on 3d - TN/010	Presentation of Change 6 requested in Change Application **[EN010170/CR1/GH9.2]**
Sheet 12	15	Order Limits extended	Presentation of Change 7 requested in Change Application **[EN010170/CR1/GH9.2]**
Sheet 15	18	Order Limits reduced	Presentation of Change 8 requested in Change Application **[EN010170/CR1/GH9.2]**
Sheet 16	19	Order Limits reduced Splitting of public right of way 16a/i-16b/ii on 16a - TD/005 into separate public rights of way 16a/i-16a/ii on 16a - TD/005 and 16e/i-16e/ii on 16e - TD/005	Presentation of Change 9 requested in Change Application **[EN010170/CR1/GH9.2]**
Sheet 17	20	Order Limits reduced Splitting of public right of way 16a/i-16b/ii on 16a - TD/005 into separate public rights of way 16a/i-16a/ii on 16a - TD/005 and 16e/i-16e/ii on 16e - TD/005	Presentation of Change 9 requested in Change Application **[EN010170/CR1/GH9.2]**



Island GREEN POWER

Lanpro

Key

- Order Limits
- Sheet Index

Public Right of Way (PRoW)

- Byway Open To All Traffic
- Bridleway
- Footpath
- Restricted Byway

PRoW to be temporarily stopped up

- Byway Open To All Traffic
- Bridleway
- Footpath
- Restricted Byway

Layers: Lanpro, 2025; IGP, 2025

Base map: Reproduced from Ordnance Survey digital map data © Crown copyright 2025. All rights reserved. License number 0100031673

0 1 2 3 4 Kilometers

Scale: 1:30,000@ A0

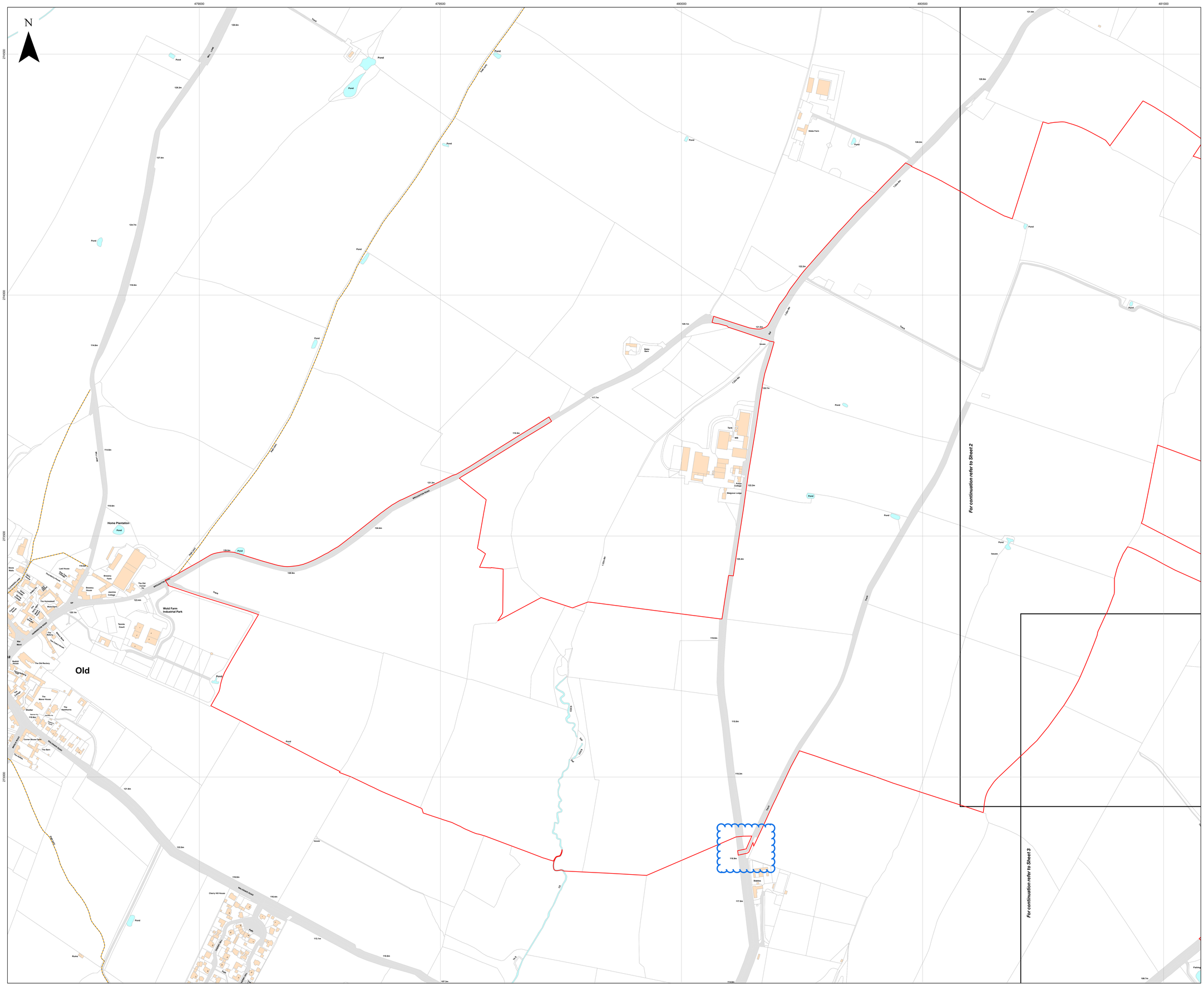
APFP Regulation: 5(2)(j)	Application Doc No. CR1/GH2.6_B
Ref: P3535_LPR_ZZ_XX_DR_Z_0275	Date: 05/11/2025
Drawn by: BH	Checked by: JC

Public Rights of Way Plan (Change Application Version)

Index Sheet

Revision B

GREEN HILL SOLAR FARM



Island GREEN POWER

Lanpro

Key

- Order Limits
- Sheet Index

Public Right of Way (PRoW)

- Footpath

Layers: Lanpro, 2025; IGP, 2025
Base map: Reproduced from Ordnance Survey digital map data © Crown copyright 2025. All rights reserved. License number 0100031673

0 100 200 300 Meters

Scale: 1:2,500@ A0

APFP Regulation: 5(2)(j)	Application Doc No. CR1/GH2.6_B
Ref: P3535_LPR_ZZ_XX_DR_Z_0275	Date: 05/11/2025
Drawn by: BH	Checked by: JC

Public Rights of Way Plan (Change Application Version)

Sheet 1 of 18
Revision B

GREEN HILL SOLAR FARM

481000
481500
482000
482500
483000
275000
275500
276000

N

For continuation refer to Sheet 1

For continuation refer to Sheet 3

Key

- Order Limits
- Sheet Index

Public Right of Way (PRoW)

- Bridleway
- Footpath

PRoW to be temporarily stopped up

- Footpath

PRoW to be temporarily stopped up - start and end points

- Footpath

Layers: Lanpro, 2025; IGP, 2025
Base map: Reproduced from Ordnance Survey digital map data © Crown copyright 2025. All rights reserved. License number 0100031673

0 100 200 300 Meters

Scale: 1:2,500@ A0

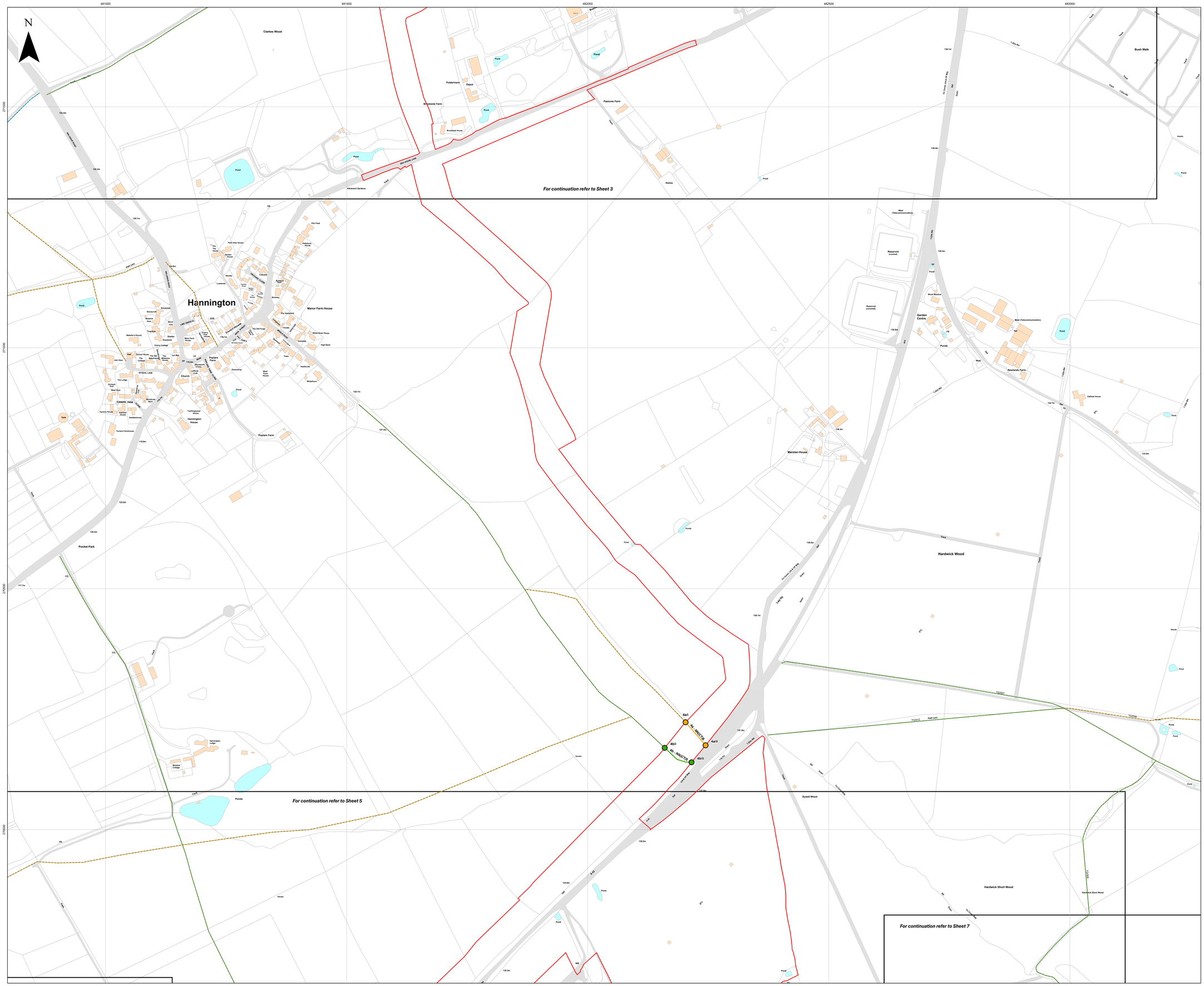
APFP Regulation: 5(2)(j)	Application Doc No. CR1/GH2.6_B
Ref: P3535_LPR_ZZ_XX_DR_Z_0275	Date: 05/11/2025
Drawn by: BH	Checked by: JC

Public Rights of Way Plan (Change Application Version)

Sheet 2 of 18
Revision B

GREEN HILL SOLAR FARM

481000
481500
482000
482500
483000
272500
272000
271500
N
For continuation refer to Sheet 1
For continuation refer to Sheet 2
For continuation refer to Sheet 4
3a/ii
3a/i
3a - NN/DT/P
3b/ii
3b/i
3b - NN/DT/P
3c/ii
3c/i
3c - NN/DT/P
3d/ii
3d/i
3d - NN/DT/P
Bridge Pool Farm
Warrell Farm
Fishing Lake
Ponds
Red Springs
Smallbridge
Tanks
Hall Farm
Rosebery Farm
Aerial Mast
Badsaddle Wood
Hannington Grange Farm
The Old Offices
The Old Barn
Water Tower
Ware Farm Business Complex
Clarkes Wood
Poldermere Depot
Brookside Farm
Brookside House
Pastures Farm
Stables
Attachment Gardens
Bush Walk
Guide Post
Filling Station
Nursery
Garage
Kelnor House
Kelnor Farm
FCB
Wimborne Road
Track
Footpath
Bridleway
Pond
Pylon
Fence
Hedge
Ditch
Key
Order Limits
Sheet Index
Public Right of Way (PRoW)
Byway Open To All Traffic
Bridleway
Footpath
PRoW to be temporarily stopped up
Bridleway
Footpath
PRoW to be temporarily stopped up - start and end points
Bridleway
Footpath
Island GREEN POWER
Lanpro
Layers: Lanpro, 2025; IGP, 2025
Base map: Reproduced from Ordnance Survey digital map data © Crown copyright 2025. All rights reserved. License number 0100031673
0
100
200
300 Meters
Scale: 1:2,500@ A0
APFP Regulation: 5(2)(j)
Application Doc No. CR1/GH2.6_B
Ref: P3535_LPR_ZZ_XX_DR_Z_0275
Date: 05/11/2025
Drawn by: BH
Checked by: JC
Public Rights of Way Plan
(Change Application Version)
Sheet 3 of 18
Revision B
GREEN HILL SOLAR FARM


N
481000
481500
482000
482500
483000
271000
270500
270000
Clarkes Wood
Poldermere
Depot
Brookside Farm
Brookside House
Pastures Farm
Pond
Pond
Pond

481000 481500 482000 482500 483000

270000 269500 269000 268500

N

Island GREEN POWER

Lanpro

Key

- Order Limits
- Sheet Index

Public Right of Way (PRoW)

- Bridleway
- Footpath

PRoW to be temporarily stopped up

- Bridleway

PRoW to be temporarily stopped up - start and end points

- Bridleway

For continuation refer to Sheet 7

For continuation refer to Sheet 4

For continuation refer to Sheet 7

For continuation refer to Sheet 6

Sywell Aerodrome

Sywell Wood

Hardwick Short Wood

Sywell Grange

Teacaddy Farm

Yeoman Farm

Thistledown Barn

Sywell Lodge Farm

Woodlodge Farm

Shooting Range

Water Tower

Club

Wind Pump

Wind Turbine

Solar Panels

Wind Sock

Sa/li

Pond

Ponds

Mast

Windrush

White House

New Inn Spinney

Track

Lane

Bridleway

Footpath

A.43

A.43 Bp

Layers: Lanpro, 2025; IGR, 2025

Base map: Reproduced from Ordnance Survey digital map data © Crown copyright 2025. All rights reserved. License number 0100031673

0 100 200 300 Meters

Scale: 1:2,500@ A0

APFP Regulation: 5(2)(j)	Application Doc No. CR1/GH2.6_B
Ref: P3535_LPR_ZZ_XX_DR_Z_0275	Date: 05/11/2025
Drawn by: BH	Checked by: JC

Public Rights of Way Plan (Change Application Version)

Sheet 5 of 18

Revision B

GREEN HILL SOLAR FARM

479000 479500 480000 480500 481000

295000 290000 285000

N

Holcot

Allotment Gardens

Village Hall

Playground

Tithe Cottages

Tithe Farm

Rectory Farm

Overstone Grange

Overstone Old Rectory

New College Farm

Foxhill Farm

Foxhill Farm Buildings

Equestrian Centre

The Hawthorns

Yeoman Farm

New Inn Spinney

Wind Turbine

Solar Panels

6b/i

6b/ii

6c/i

6a/i

6c/ii

6a/ii

6 - NN(DG)2#2

6 - NN(CW)1

6b - NN(CW)1

For continuation refer to Sheet 5

Key

- Order Limits
- Sheet Index

Public Right of Way (PRoW)

- Footpath

PRoW to be temporarily stopped up

- Footpath

PRoW to be temporarily stopped up - start and end points

- Footpath

Layers: Lanpro, 2025; IGP, 2025

Base map: Reproduced from Ordnance Survey digital map data © Crown copyright 2025. All rights reserved. License number 0100031673

0 100 200 300 Meters

Scale: 1:2,500@ A0

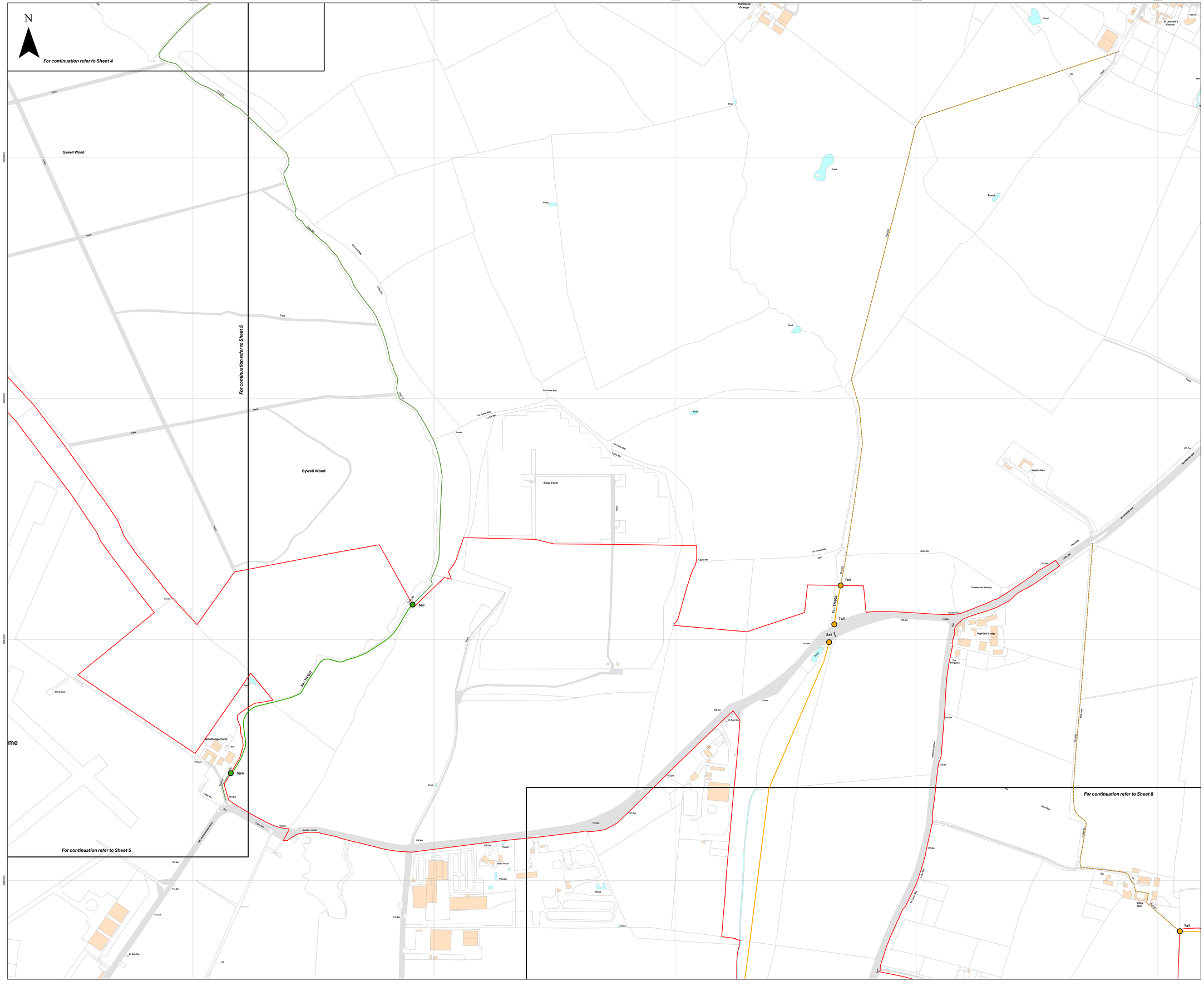
APFP Regulation: 5(2)(j)	Application Doc No. CR1/GH2.6_B
Ref: P3535_LPR_ZZ_XX_DR_Z_0275	Date: 05/11/2025
Drawn by: BH	Checked by: JC

Public Rights of Way Plan (Change Application Version)

Sheet 6 of 18

Revision B

GREEN HILL SOLAR FARM


483000
483500
484000
484500
485000
N
For continuation refer to Sheet 4
For continuation refer to Sheet 5
For continuation refer to Sheet 8
For continuation refer to Sheet 5
Sywell Wood
Sywell Wood
me
Track
Track
Track

484000 484500 485000 485500 486000

295000 295500 296000 296500 297000

N

For continuation refer to Sheet 7

For continuation refer to Sheet 9

For continuation refer to Sheet 10

7a/i 7a - TU/003 7a/ii

8a - TN/003 8a/i 8a/ii

8b/i TN/011 8b/ii

9a/i

10a/i TN/005 10a/ii

Mears Ashby

Island GREEN POWER

Lanpro

Key

- Order Limits
- Sheet Index

Public Right of Way (PRoW)

- Byway Open To All Traffic
- Footpath

PRoW to be temporarily stopped up

- Byway Open To All Traffic
- Footpath

PRoW to be temporarily stopped up - start and end points

- BOAT
- Footpath

Layers: Lanpro, 2025; IGP, 2025
Base map: Reproduced from Ordinance Survey digital map data © Crown copyright 2025. All rights reserved. License number 0100031673

0 100 200 300 Meters

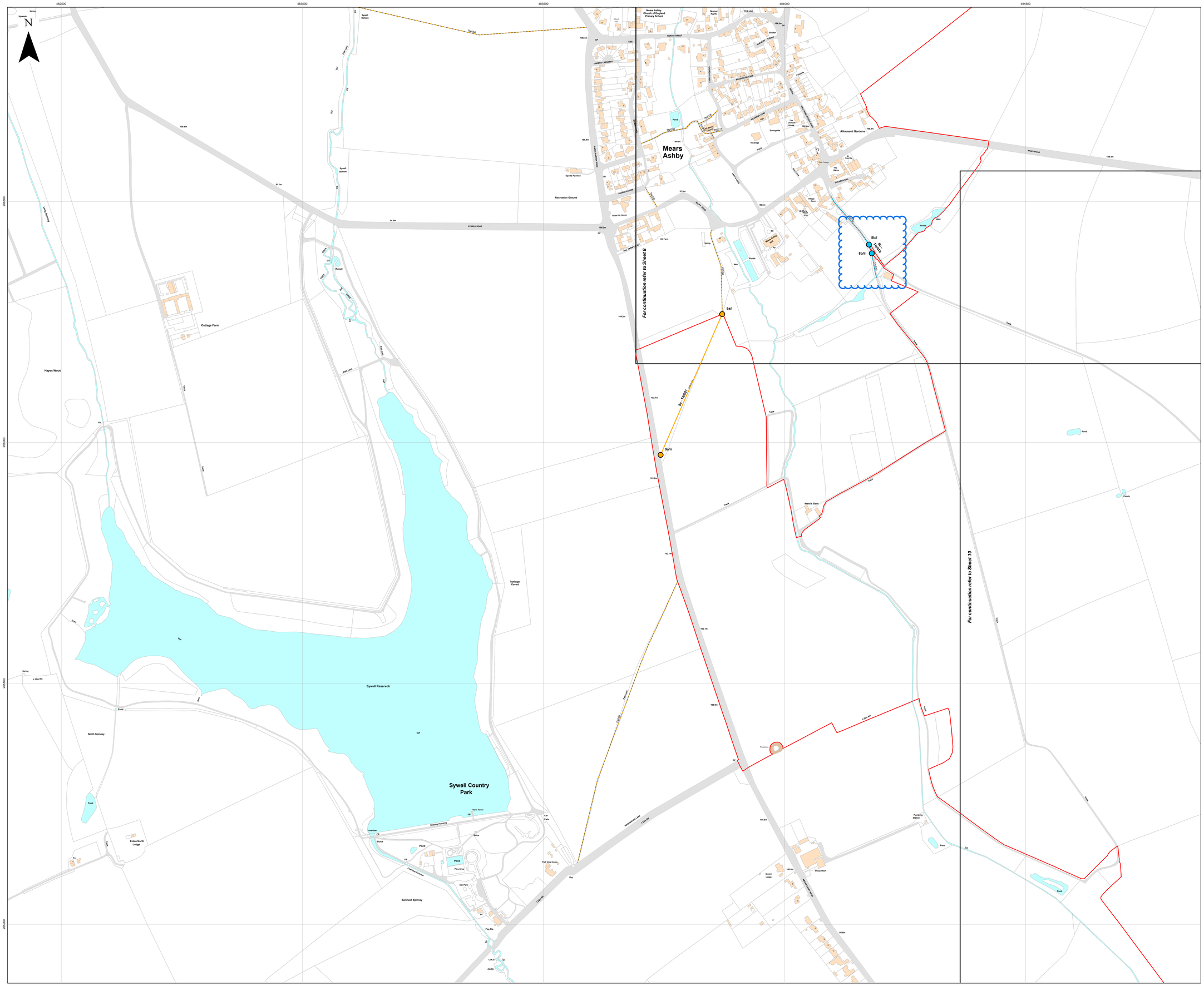
Scale: 1:2,500@ A0

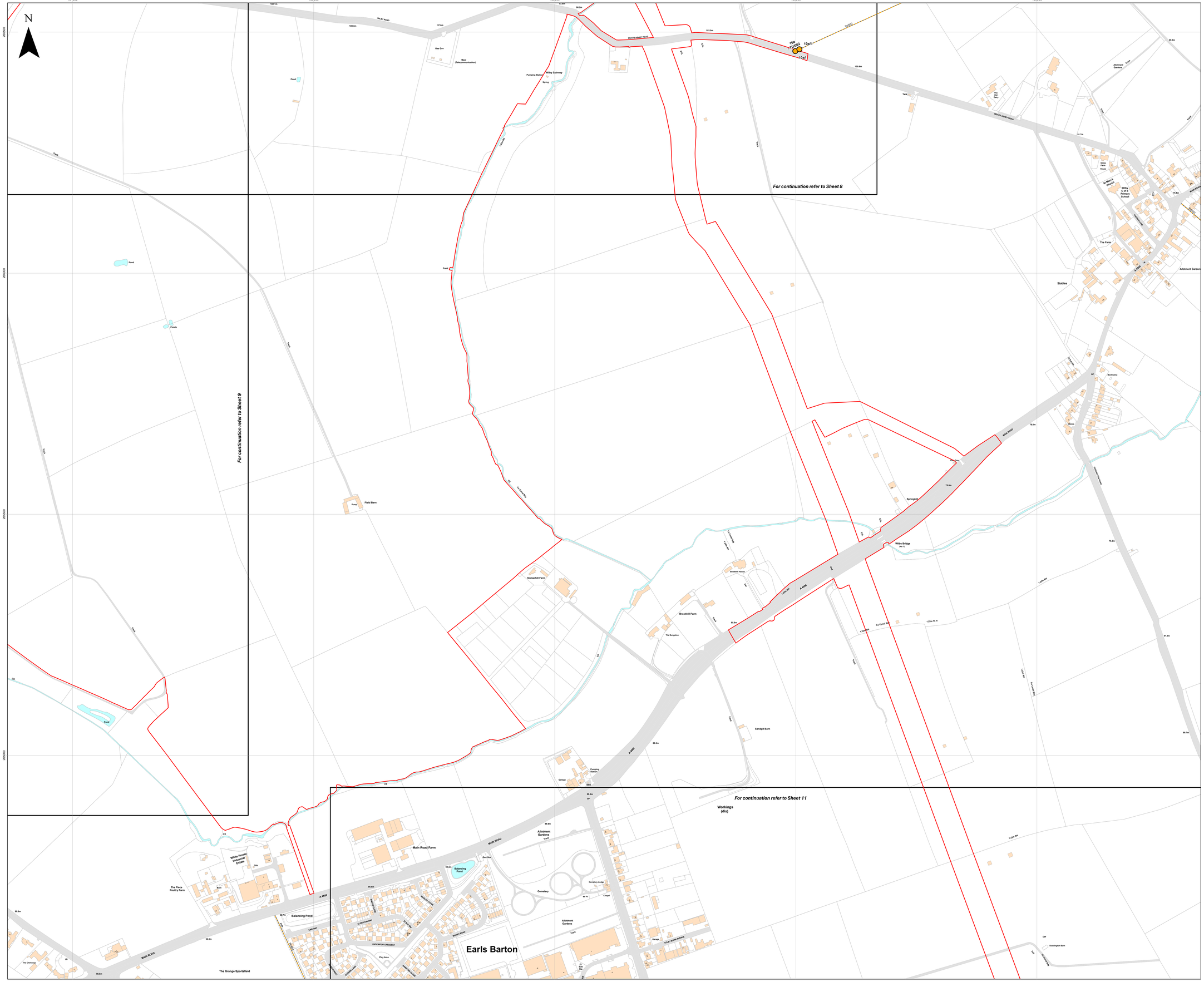
APFP Regulation: 5(2)(j)	Application Doc No. CR1/GH2.6_B
Ref: P3535_LPR_ZZ_XX_DR_Z_0275	Date: 05/11/2025
Drawn by: BH	Checked by: JC

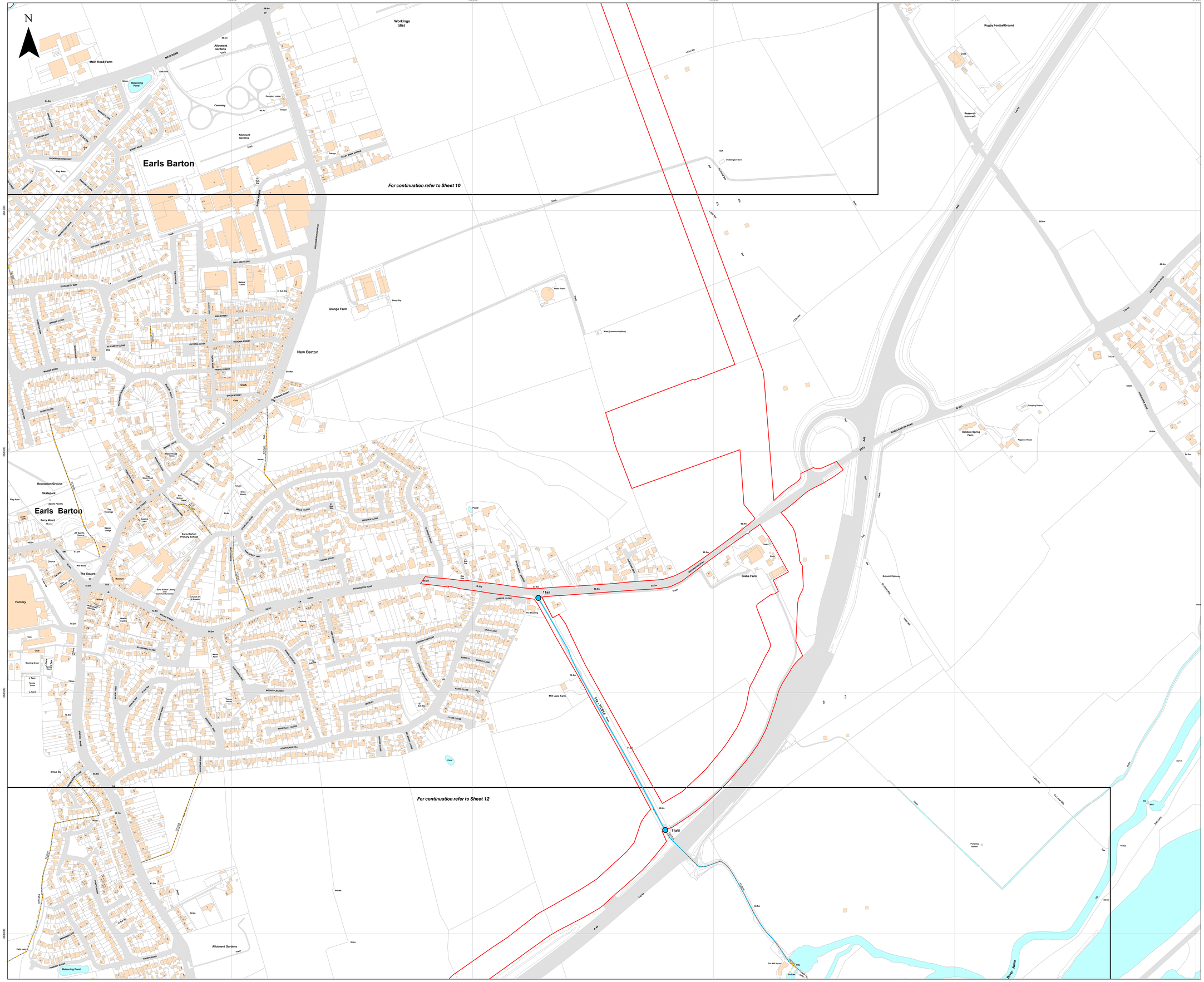
Public Rights of Way Plan (Change Application Version)

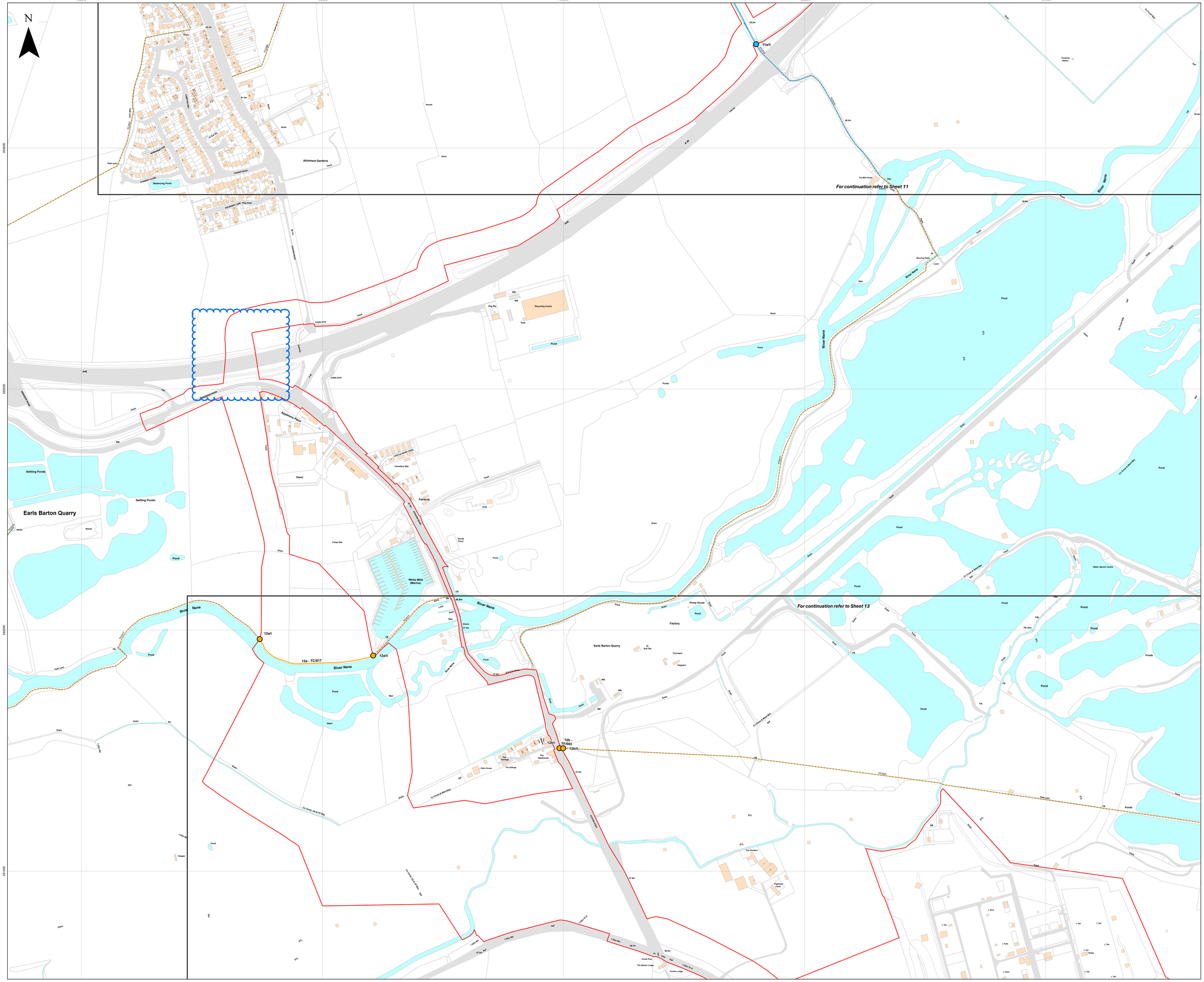
Sheet 8 of 18
Revision B

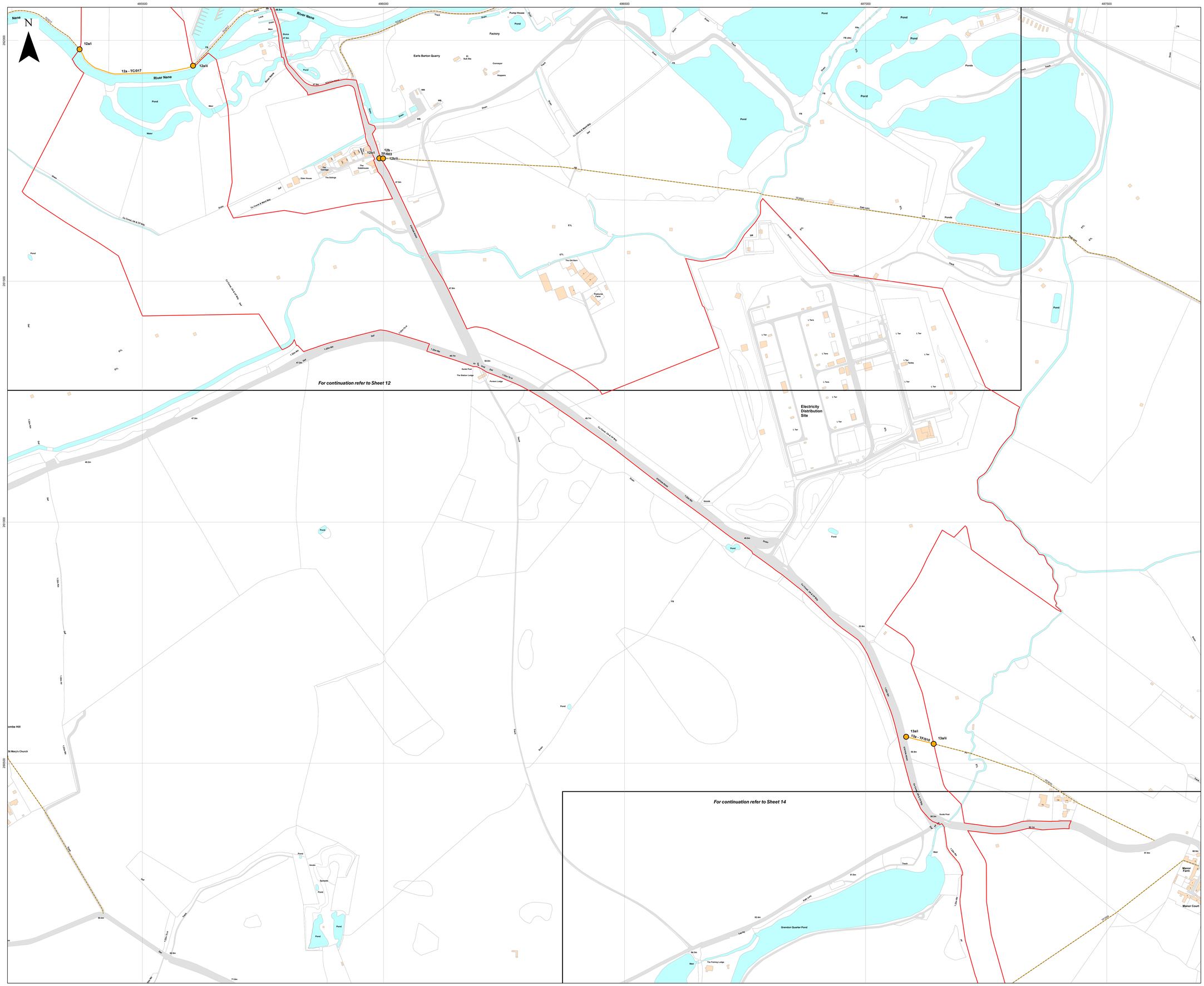
GREEN HILL SOLAR FARM

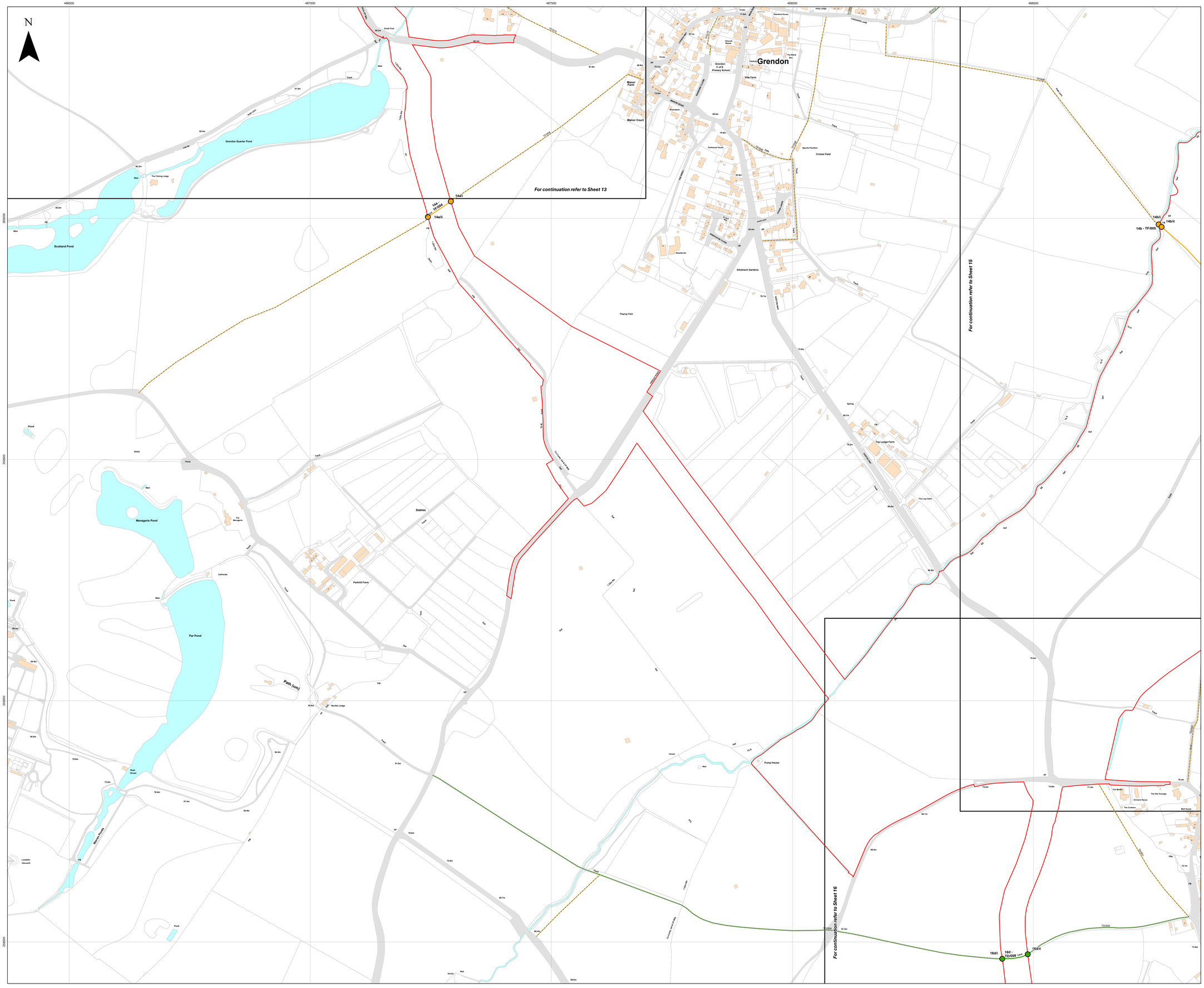

482500
483000
483500
484000
484500
295500
295000
294500
Mears Ashby Church Of England Primary School
Manor Farm
NORTH STREET
Shelter
MANOR CORNER
HAWORTH CRESCENT
MANOR FARM LANE
Pond
Mears Ashby
Vicarage
Allotment Gardens
RILEY ROAD
SYWELL ROAD
PEDDARS WAY
Sports Pavilion
Recreation Ground
Rose Hill Homes
Hill Farm
Spring
Pond
Cottage Farm
Hayes Wood
Sywell Bottom
Sywell Reservoir
Trafalgar Covert
North Spinney
Sandwell Spinney
Sywell Country Park
Eshton North Lodge
Car Park
Play Area
Play Site
Park View House
Wand's Barn
Scotch Lodge
Sheep Wash
Pumping Station
Ponds
Weir
Trees
Tumulus
Woodwards Lane
Long Spinney
Sywell Brook
Sywell Dyke
For continuation refer to Sheet 8
For continuation refer to Sheet 10
8b/i
8b/ii
9a/i
9a/ii
8a - 7/fp/24
TH/010
TH/011
TH/012
TH/013
TH/014
TH/015
TH/016
TH/017
TH/018
TH/019
TH/020
TH/021
TH/022
TH/023
TH/024
TH/025
TH/026
TH/027
TH/028
TH/029
TH/030
TH/031
TH/032
TH/033
TH/034
TH/035
TH/036
TH/037
TH/038
TH/039
TH/040
TH/041
TH/042
TH/043
TH/044
TH/045
TH/046
TH/047
TH/048
TH/049


484500
485000
485500
486000
486500
N
For continuation refer to Sheet 8
For continuation refer to Sheet 9
For continuation refer to Sheet 11
Earls Barton
Main Road Farm
Hockerhill Farm
Brookhill Farm
Sandpit Barn
Field Barn
Willby Spinney
Willby Bridge
Workings (dis)
Stables
Allotment Gardens
Cemetery
Balancing Pond
Pumping Station
Gas Gov
Pond
Ponds
Spring
Pump
Garage
Chapel
Cemetery Lodge
Oxdalington Barn
The Farm
The Grange Sportsfield
The Chimneys
The Piece Poultry Farm
White House Industrial Estate
Play Area
Springhills
Worthstone
Gate Farm House
The Dairy
St Mary's Church
Willby C of E Primary School
Brookhill House
Gas Gov
West (Telecommunication)
Pumping Station
Oak Dell
Oak Gro
Grundle Ash
Co Council Wks
Co Council Bdy
1.22m Bdy
1.22m Th H
1.22m Wk
1.22m Bk
1.22m Bnk
1.22m Fn
1.22m Hdg
1.22m Ww
1.22m Wm
1.22m Bdy
1.22m Wk
1.22m Bnk
1.22m Hdg
1.22m Ww
1.22m Wm
1.22m Bk
1.22m Fn
1.22m Th H


N
485500
486000
486500
487000
487500
265500
265000
264500
Earls Barton
New Barton
Grange Farm
Workings (dis)
Main Road Farm
Allotment Gardens
Cemetery
Cemetery Lodge
Chapel
Balancing Pond
Rugby Football/Ground
Club
Reservoir (covered)
Golf
Doddington Barn
Water Tower
Mast (communication)
Sheep Dip
Shelter
Pond
Recreation Ground
Skatepark
Sports Facility
Play Area
Berry Mount
Manor
All Saint's Church
Earls Barton Primary School
The Vicarage
Baxter Lodge
Austen Yard
The Square
Museum
Earls Barton Library Community Centre
Church of St Anselm
Factory
Club
Bowling Green
Tennis Court
Manor Farm
Thorpe Farm House
Glebe Farm
Mill Lane Farm
The Bowling
Pumping Station
Debdale Spring Farm
Pegasus House
Brimshot Spinney
The Mill House
Drain
Allotment Gardens
Balancing Pond
Tank
Tanks
Silo
Silos
Slurry Tank
Sluice
Weir
Footbridge
Ford
Bridge
Culvert
Path (unfy)
Track
Steps
Fence
Hedge
Wall
Ditch
Bank
Gate
Gas Governor
Electricity Sub Station
Telephone Kiosk
Post Box
Public House
Shop
Library
Fire Station
Police Station
Post Office
Surgery
Vicarage
Church
Chapel
Factory
Tank
Club
Pond
Drain


N
485000
485500
486000
486500
487000
293000
292500
292000
291500
11a/ii
For continuation refer to Sheet 11
For continuation refer to Sheet 13
12a/i
12a/ii
12a - TC/017
12b/i
12b/ii
12b - TF/003
River Nene
A45
Earls Barton Quarry
Settling Ponds
Allotment Gardens
Balancing Pond
Recycling Centre
Travellers Site
Depot
Farracre
Camp Site
White Mills (Marina)
Water Sports Centre
Pumping Station
Factory
Pond
Ponds
Drain
Weir
Lock
Bridge
Footbridge
Castle Grid
Cattle Grid
Mooring Posts
Pump House
Conveyor
Hoppers
Tanks
Quarry
Path (unc)
Bridleway
Byway Open To All Traffic
Footpath
Cr Cranes & Bend Rdy
Cr Cranes 10A & Cr Rdy
Cr Cranes & Bend Rdy
Cr Cranes & Bend Rdy
Cr Cranes & Bend


485500
486000
486500
487000
487500
N
12a/i
12a/ii
12a - TC/017
River Nene
Pond
Water
Weir
Drain
Track
TC/017
Sluice
Lock
Bridge
River Nenup
Earls Barton Quarry
Factory
Pump House
Pond
Ponds
Fen
Fen (dry)
Conveyor
Hoppers
El Sub Sta
WB
Culvert
Ford
Eden House
The Stirlings
The Gatehouse
The Carriage
12b/i
12b - TF/003
12b/ii
FB
TF/003
Path (um)
Footpath
Hedge
Fence
Wall
ETL
The Old Barn
Pastures Farm
Electricity Distribution Site
L Ter
Ter Tanks
Cr Cresswell Bdy
Cr Cresswell & Wood Bdys
Cr Cresswell, Gt & Cft Bdy
Cr Cresswell, Gt & Cft Bdys
Cr Cresswell, Gt & Cft Bdy
Cr Cresswell, Gt & Cft Bdy
Cr Cresswell & Wood Bdy
Cr Cresswell & Wood Bdys
Cr Cresswell Bdy
Cr Cresswell, Gt & Cft Bdy
Cr Cresswell, Gt & Cft Bdy
Cr Cresswell, Gt & Cft


N
486500
487000
487500
488000
488500
290000
289500
289000
288500
Grendon
Grendon Quarter Pond
Scotland Pond
Monagerie Pond
Par Pond
Path (um)
Stables
Parkhill Farm
Manor Farm
Manor Court
Grendon C of E Primary School
Village Hall
Village Farm
Cricket Field
Sports Pavilion
Allotment Gardens
Playing Field
Pump House
Top Lodge Farm
The Log Cabin
Stamford House
Holly Lodge
Church Room
The Elms
Rectory
Swallows
Sweetacres
Parkwood House
Nevills Lodge
Boat House
Limekiln (disused)
The Fishing Lodge
The Menagerie
Icehouse
Spring
Well
Weir
Pond
Sinks
Track
Lane
Footpath
Bridleway
Culvert
Ditch
Fence
Hedge
Wall
Trees
Scrub
Gate
Guide Post
Cattle Grid
Telegraph Pole
Electricity Pole
Manhole
Fire Hydrant
Stream
Drain
Ford
Bridge
Steps
Slope
Quarry
Boundary Stone
Milestone
Mast
Tank
Shed
Barn
Cottage
Farm
Building
Church
Chapel
Graveyard
Public House
Village Hall
Post Office
Shop
Telephone Box
Letter Box
Bus Stop
Seat
Litter Bin
Notice Board
Sign
Flagpole
Memorial
Statue
Fountain
Trough
Dovecote
Windmill
Watermill
Lighthouse
Beacon
Buoy
Jetty
Pier
Slipway
Boathouse
Harbour
Quay
Lock
Weir
Dam
Reservoir
Aqueduct
Viaduct
Tunnel
Footbridge
Level Crossing
Railway
Station
Platform
Signal
Signal Box
Turntable
Sidings
Goods Yard
Coal Yard
Gasholder
Oil Tank
Transformer
Pylon
Overhead Line
Underground Cable
Telephone Line
Water Tower
Reservoir
Treatment Works
Sewage Works
Refuse Tip
Landfill
Quarry
Opencast
Mine
Shaft
Adit
Level
Spoil Heap
Tailings
Slag Heap
Kiln
Lime Kiln
Brick Kiln
Pottery
Glasshouse
Nursery
Orchard
Vineyard
Hop Garden
Allotment
Sports Ground
Playing Field
Golf Course
Golf Tee
Golf Green
Golf Bunker
Golf Hole
Golf Fairway
Golf Rough
Golf Water Hazard
Golf Sand Trap
Golf Driving Range
Golf Practice Net
Golf Practice Tee
Golf Practice Green
Golf Practice Bunker
Golf Practice Hole
Golf Practice Fairway
Golf Practice Rough
Golf Practice Water Hazard
Golf Practice Sand Trap
Golf Practice

488500 489000 489500 490000 490500

290500 290000 289500 289000

N

For continuation refer to Sheet 14

For continuation refer to Sheet 16

Workings (dis)

Workings (dis)

14b/i 14b/ii 14b - TF/005

15a/i 15a - TA/001

15a/ii 15e/ii 15g/i 15g/ii 15f/i 15c/i 15f - TA/004

15e/i 15d/i 15d/ii 15e - TA/003

15b - TD/002 15b/i 15b/ii 15c/ii 15b - TD/003

15f - TA/004

TA/005 TA/006 TA/007 TA/008 TA/009 TA/010 TA/011 TA/012

Bozeat

St Peter and St Paul's Church

Park Farm

Church Farm

Red Gables Farm

Spring Vale Farm

Slype House

Slype Farm

Sewage Works

Cemetery

Telephone Exchange

Allotment Gardens

Track

Pond

Ponds

Fish Pond

Cattle Grid

Layers: Lanpro, 2025; IGP, 2025

Base map: Reproduced from Ordnance Survey digital map data © Crown copyright 2025. All rights reserved. License number 0100031673

0 100 200 300 Meters

Scale: 1:2,500@ A0

APFP Regulation: 5(2)(j)	Application Doc No. CR1/GH2.6_B
Ref: P3535_LPR_ZZ_XX_DR_Z_0275	Date: 05/11/2025
Drawn by: BH	Checked by: JC

Key

- Order Limits
- Sheet Index

Public Right of Way (PRoW)

- Byway Open To All Traffic
- Bridleway
- Footpath

PRoW to be temporarily stopped up

- Footpath

PRoW to be temporarily stopped up - start and end points

- Footpath

Public Rights of Way Plan (Change Application Version)

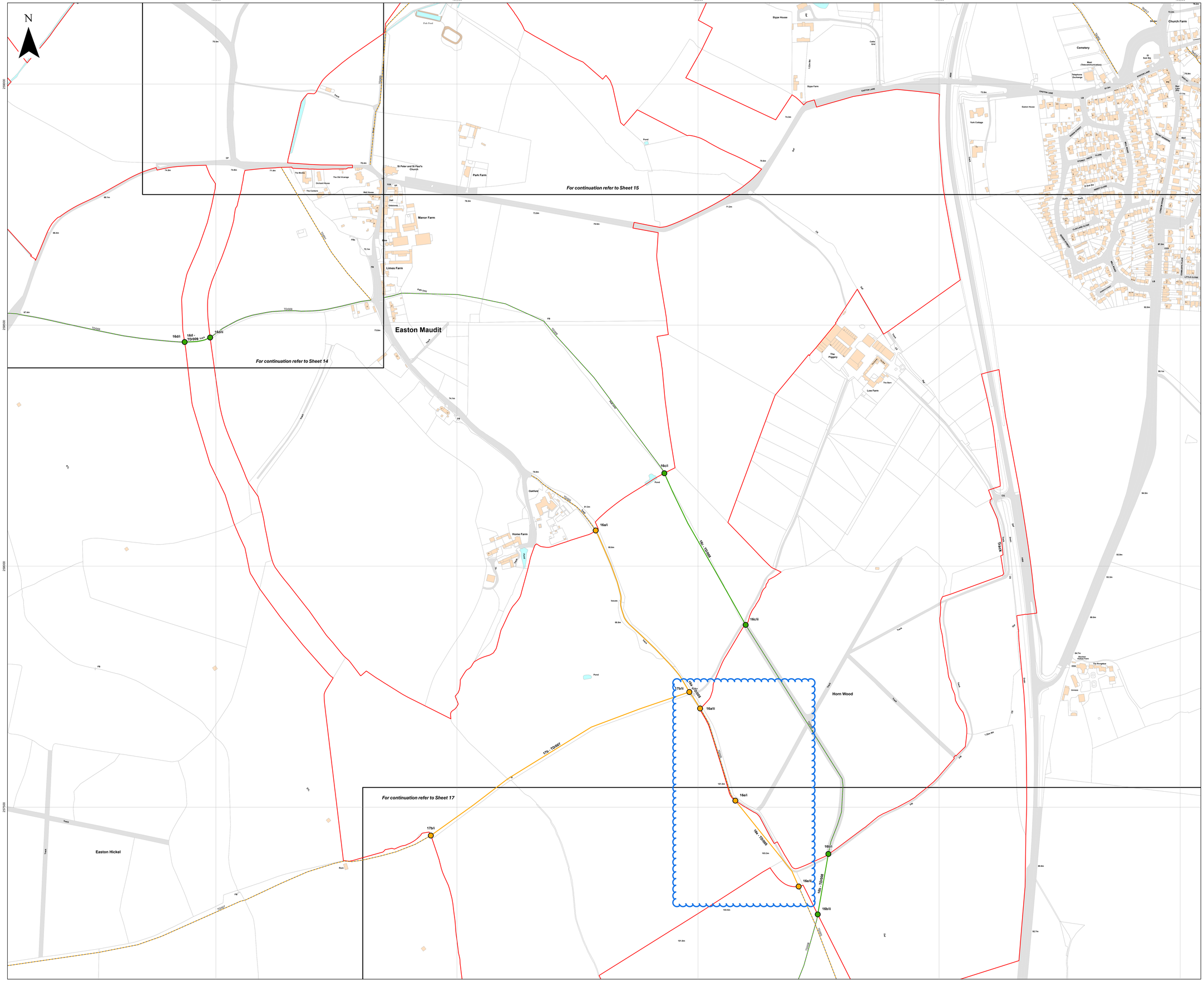
Sheet 15 of 18

Revision B

Island GREEN POWER

Lanpro

GREEN HILL SOLAR FARM



Island GREEN POWER

Lanpro

Key

- Order Limits
- Sheet Index

Public Right of Way (PRoW)

- Bridleway
- Footpath

PRoW to be temporarily stopped up

- Bridleway
- Footpath

PRoW to be temporarily stopped up - start and end points

- Bridleway
- Footpath

Layers: Lanpro, 2025; IGP, 2025
Base map: Reproduced from Ordnance Survey digital map data © Crown copyright 2025. All rights reserved. License number 0100031673

0 100 200 300 Meters

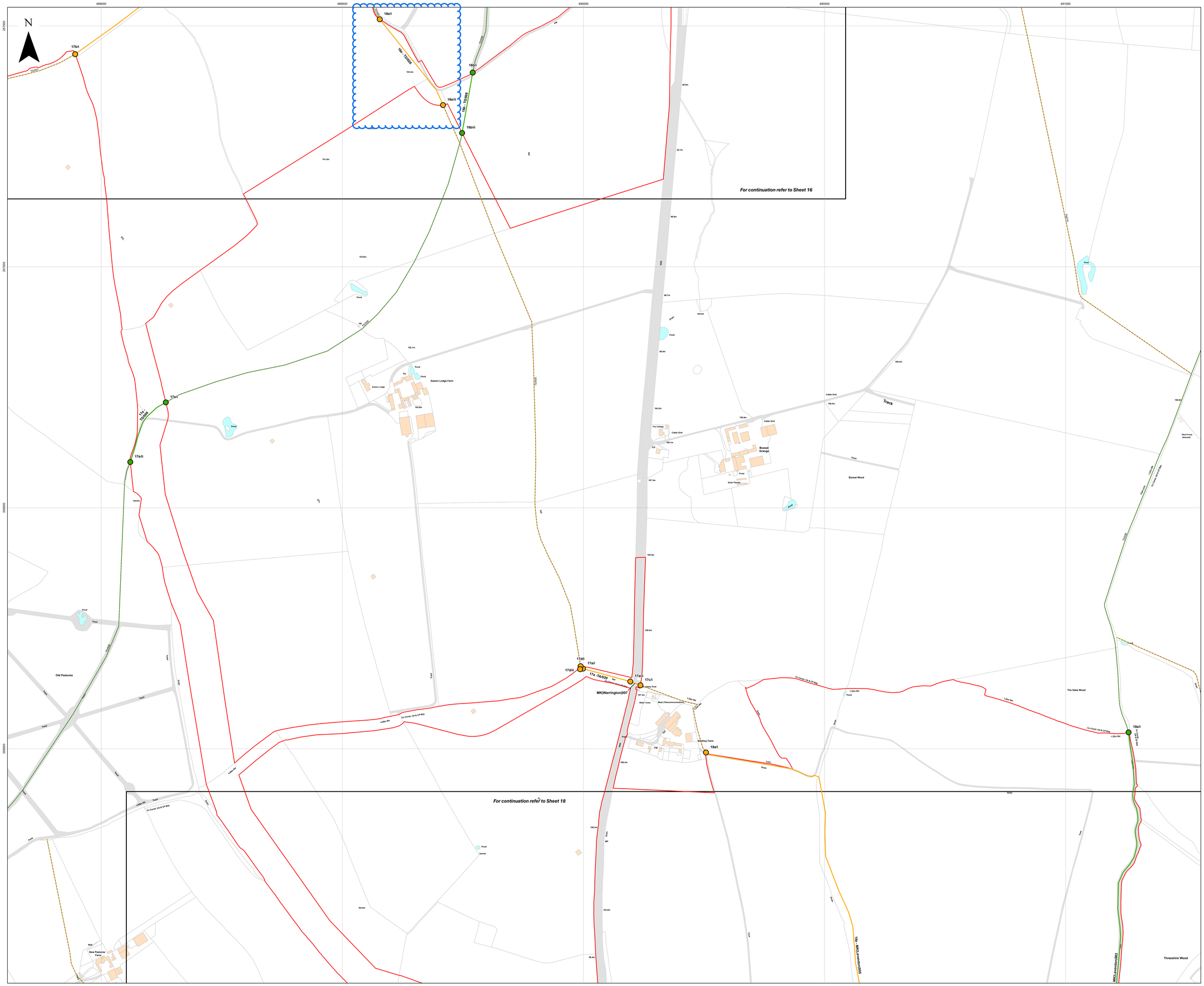
Scale: 1:2,500@ A0

APFP Regulation: 5(2)(j)	Application Doc No. CR1/GH2.6_B
Ref: P3535_LPR_ZZ_XX_DR_Z_0275	Date: 05/11/2025
Drawn by: BH	Checked by: JC

Public Rights of Way Plan (Change Application Version)

Sheet 16 of 18
Revision B

GREEN HILL SOLAR FARM



Island GREEN POWER

Lanpro

Key

- Order Limits
- Sheet Index

Public Right of Way (PRoW)

- Bridleway
- Footpath

PRoW to be temporarily stopped up

- Bridleway
- Footpath

PRoW to be temporarily stopped up - start and end points

- Bridleway
- Footpath

Layers: Lanpro, 2025; IGP, 2025
Base map: Reproduced from Ordnance Survey digital map data © Crown copyright 2025. All rights reserved. License number 0100031673

0 100 200 300 Meters

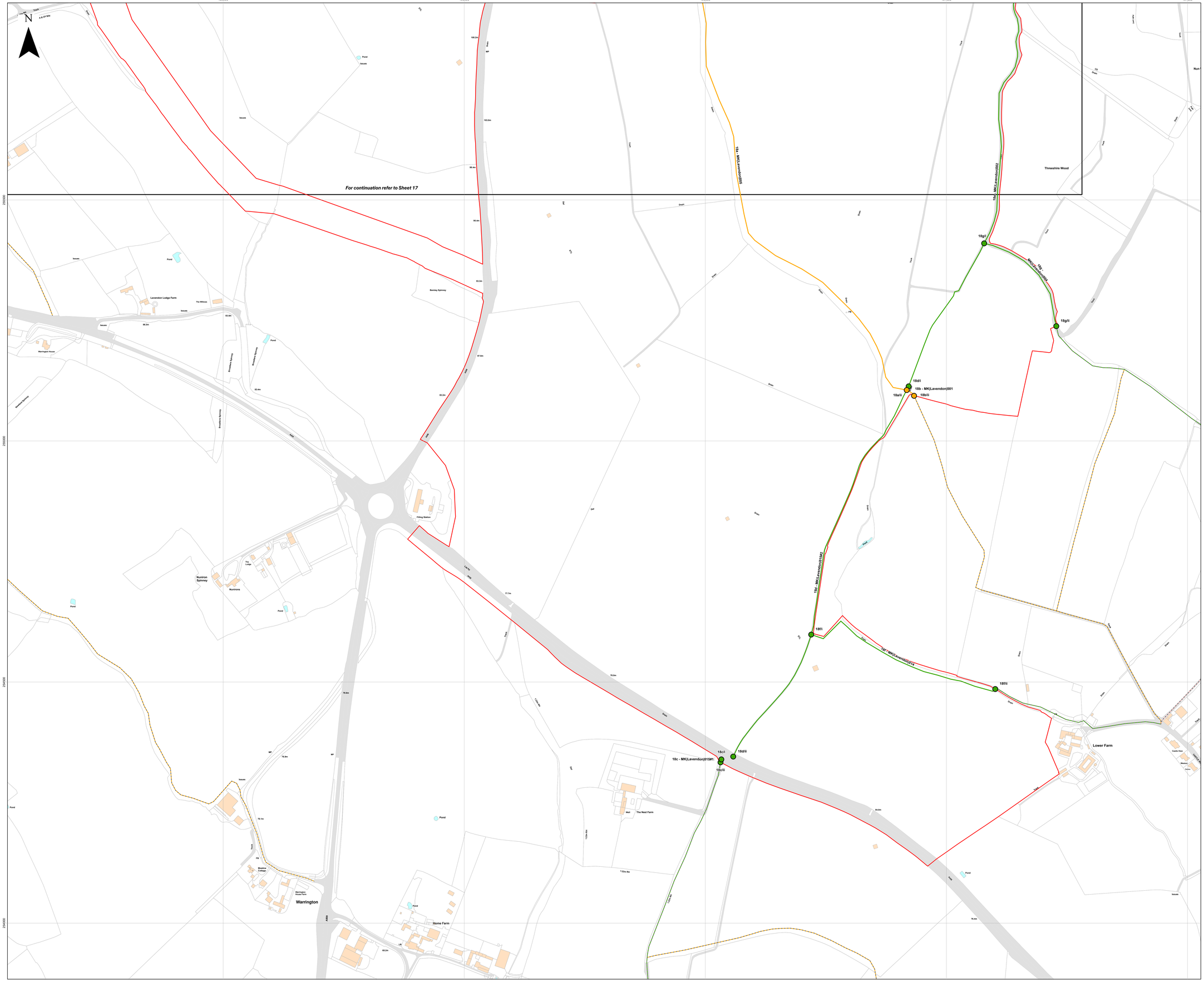
Scale: 1:2,500@ A0

APFP Regulation: 5(2)(j)	Application Doc No. CR1/GH2.6_B
Ref: P3535_LPR_ZZ_XX_DR_Z_0275	Date: 05/11/2025
Drawn by: BH	Checked by: JC

Public Rights of Way Plan (Change Application Version)

Sheet 17 of 18
Revision B

GREEN HILL SOLAR FARM



Island GREEN POWER

Lanpro

Key

- Order Limits
- Sheet Index

Public Right of Way (PRoW)

- Bridleway
- Footpath
- Restricted Byway

PRoW to be temporarily stopped up

- Bridleway
- Footpath

PRoW to be temporarily stopped up - start and end points

- Bridleway
- Footpath

Layers: Lanpro, 2025; IGP, 2025
Base map: Reproduced from Ordinance Survey digital map data © Crown copyright 2025. All rights reserved. License number 0100031673

0 100 200 300 Meters

Scale: 1:2,500@ A0

APFP Regulation: 5(2)(j)	Application Doc No. CR1/GH2.6_B
Ref: P3535_LPR_ZZ_XX_DR_Z_0275	Date: 05/11/2025
Drawn by: BH	Checked by: JC

Public Rights of Way Plan (Change Application Version)

Sheet 18 of 18

Revision B

GREEN HILL SOLAR FARM